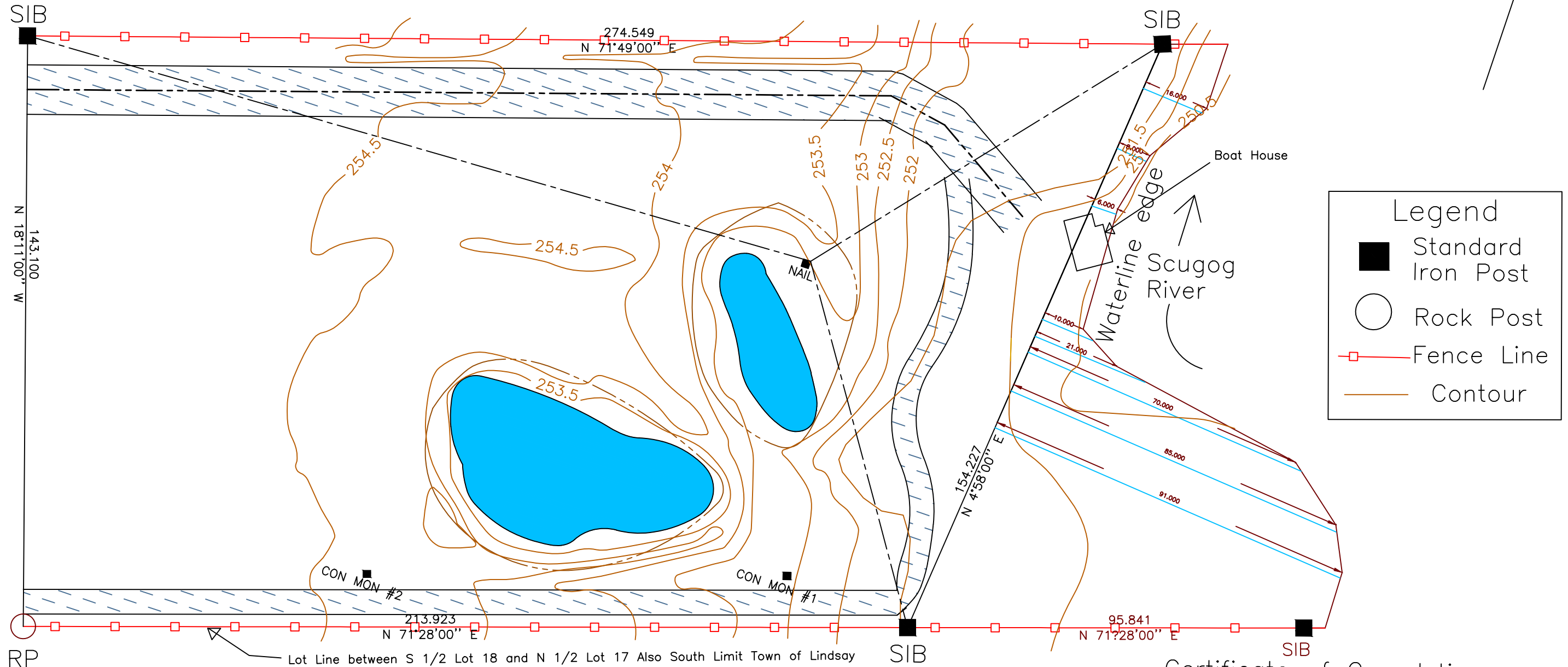

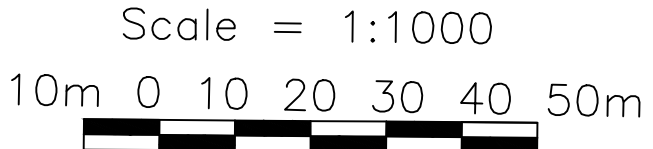


PLAN OF SURVEY  
 S 1/2 Lot 18 Concession 5  
 Township of Ops  
 Now in the city of Kawartha Lakes



**Legend**

- Standard Iron Post
- Rock Post
- Fence Line
- Contour



**BEARING NOTE**  
 Bearings are astronomic from a  
 Plan of Survey  
 By William E. Coe, O.L.S  
 Reference Bearing N71°49'00"

Certificate of Completion  
 This Plan was completed on  
 Date: 10 October 2021 with  
 AutoCAD Map 3D 2022  
 BY: Mansi Shivang Shah